



MEMORANDUM OF UNDERSTANDING
BLM-NV-MOU-NVB0600-2016-001

United States Department of Interior
Bureau of Land Management



And

TRAILS-OV
Subsidiary of STORM-OV



MEMORANDUM OF UNDERSTANDING

Between

THE U. S. DEPARTMENT OF THE INTERIOR, BUREAU OF LAND MANAGEMENT,
BATTLE MOUNTAIN DISTRICT, TONOPAH FIELD OFFICE

And

TRAILS-OV
Subsidiary of STORM-OV

For

Public Safety Signage

In the

Battle Mountain District,
Tonopah Field Office

Reference: BLM Manual 1786 – Memorandums of Understanding

I. PARTICIPANTS

This agreement is hereby made and entered into by and between the U. S. Department of Interior Bureau of Land Management, Battle Mountain District, Tonopah Field Office (hereinafter BLM) and Trails-OV, subsidiary of STORM-OV (hereinafter TRAILS-OV).

II. PURPOSE

The purpose of this Memorandum of Understanding (MOU) between the BLM and TRAILS-OV, is to define roles and responsibilities to allow the BLM and Trails-OV to develop and maintain the placement of 24 temporary way finding signs on public lands managed by the Tonopah Field Office. The signs are to be placed on existing routes popular for mountain biking to provide way-finding for public safety due to the lack of cell service and proximity to the Nellis Test and Training Range. The temporary signage will have various and associated economic and social benefits to the Town of Beatty, Nye County, Nevada.

Additionally this MOU is to provide the responsibility and authority to manage the BLM's right-of-way N-94358. The temporary Beatty Bike Recreational Public Safety Signage area is described as follows:

Mount Diablo Meridian, Nevada

T. 10 S., R. 48 E.,

Sec. 31, SW $\frac{1}{4}$ NE $\frac{1}{4}$;

T. 11 S., R. 48 E.,
Sec. 8, E $\frac{1}{2}$ NW $\frac{1}{4}$;
Sec. 17, W $\frac{1}{2}$ NE $\frac{1}{4}$;
Sec. 19, W $\frac{1}{2}$ SW $\frac{1}{4}$, E $\frac{1}{2}$ NW $\frac{1}{4}$;

T. 12 S., R. 47 E.,
Sec. 3, E $\frac{1}{2}$ SE $\frac{1}{4}$;
Sec. 10, SW $\frac{1}{4}$;
Sec. 11, S $\frac{1}{2}$ NW $\frac{1}{4}$, N $\frac{1}{2}$ NE $\frac{1}{4}$;
Sec. 14, NW $\frac{1}{2}$ NW $\frac{1}{4}$, E $\frac{1}{2}$ SW $\frac{1}{4}$, N $\frac{1}{2}$ SE $\frac{1}{4}$.

Public Safety Sign locations with coordinates and map are attached.

III. AUTHORITY

This Memorandum of Understanding is entered into and made under the authority of Section 307(b) of the Federal Land Policy and Management Act of 1976 (43 USC § 1737 P.L. 94-579); STORM-OV is a legally registered nonprofit business of the State of Nevada and the BLM is an agency of the United States.

IV. OBLIGATION OF THE PARTIES

1. That the BLM:

- a. Will maintain a right-of-way for the public safety signage project for three years.
- b. May provide maintenance concerning the signs.
- c. Will be held harmless for incidents resulting from use and other activities associated with the trails.

2. That TRAILS-OV:

- a. Will provide plans, designs and construction for the Public Safety Sign project.
- b. Will provide maintenance for the signs.
- c. Will provide BLM with quarterly updates on the condition of the signs.
- d. Prior to any modifications to the approved right-of-way, STORM-OV will receive prior approval from BLM.
- e. Will be held harmless for incidents resulting from use and other activities associated with the trails.

V. APPROPRIATION LIMITATIONS

The parties to this agreement are not obligated to make expenditures of funding or reimbursements of expenditures under terms of this agreement unless such funds are

appropriated for that purpose by the Congress of the United States of America or by TRAILS-OV.

VI. APPROVALS

This MOU will become effective upon the last date of signature between the participating party and BLM when both the BLM and the party have signed, and shall remain in effect upon thirty days (30) advance written termination notice by TRAILS-OV; or three years (3) from the date of execution, whichever comes first.

U.S. DEPARTMENT OF THE INTERIOR BUREAU OF LAND MANAGEMENT
BATTLE MOUNTAIN DISTRICT OFFICE

By: 
Title: Field Manager

12/9/15
Date

Address: Tonopah Field Office
1553 South Main St., P.O. Box 911
Tonopah, NV 89049

TRAILS-OV

By: 
Title: President, TRAILS-OV

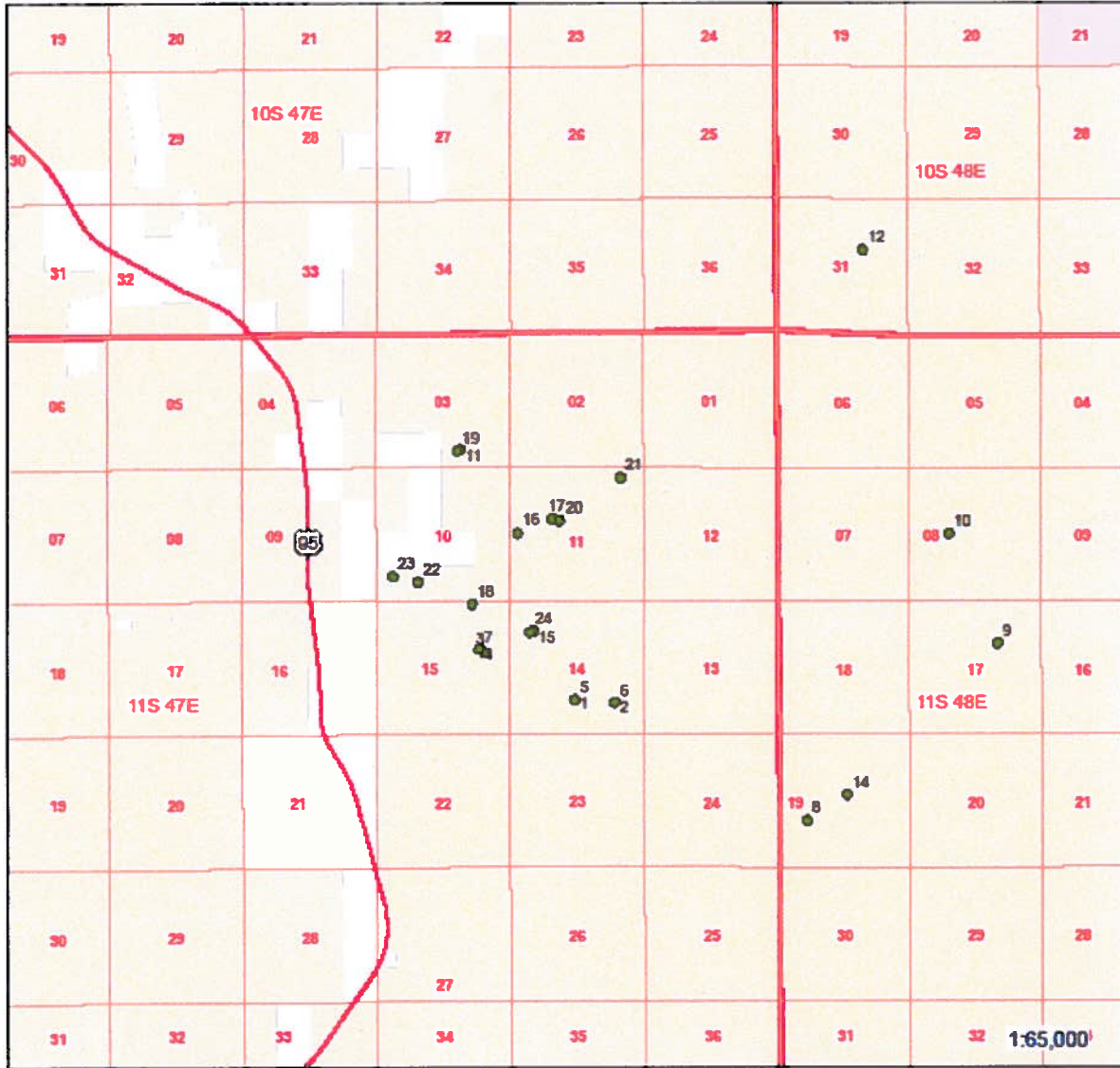
12/9/15
Date

Title: Boiling Pot Road
Address: Beatty, NV 775-764-0882

**Attachment
Public Safety Sign Locations and Map**

Name	X Coordinate	Y Coordinate
Lariat Loop intersects	527676.290088	4092362.424011
Spur connection to Canteen	582156.500096	4092325.95481
Lariat loop off Spur	526590.705416	4092930.26178
Spur trail start off canteen	526515.193931	4092971.84751
Lariat Loop intersects	527676.290088	4092362.42411
Spur connection to Canteen	528156.500096	4092325.9581
Spur trail start off Canteen	526515.193931	4092971.84751
Waterfall on Canteen Trail	530495.545804	4090890.56362
Beatty Wash road intersect	532808.610857	4093039.24327
Plutonium Ridge trail	532212.87714	4094369.06893
Sign to direct riders up windmill road	526282.988359	4095384.95039
Windmill Road off Coffers road	531163.587056	4097800.15202
Beatty Wash and Windmill Road	537405.846538	4094966.82902
Canteen enters Beatty Wash	530987.332419	4091206.26914
Junction Trail	527173.854616	4093197.46657
Start if Southgate Trail	526986.769992	4094376.21475
Connection to Junction Trail	527394.922685	4094545.14711
Junction with Yahoo! Trail	526436.134238	4093523.49953
Junction Trail and Windmill Road	526248.442759	4095364.09845
Plutonium Ridge South leg	527493.390008	4094528.49306
North leg plutonium Ridge half loop	528223.449702	4095045.96462
Intersection of bottom of loop and trail to South Gate	525772.637291	4093778.26907
Start of Stirrup from Canteen	525470.30067	4093851.01542
Stirrup trail intersects with Canteen at its end.	527131.813142	4093180.80264

N-94358 Beatty Bike Safety Signage



**N-94358 Proposed Signs
Beatty Bike Trail-Map A**

Legend

- Sign Locations
- Bureau of Land Management
- Department of Defense
- Private

0 0.5 1 2 Miles

Nevada
Map Extent

United States Department Of The Interior

Bureau of Land Management
Tonopah Field Office
1553 E. Main Street/PO Box 011
Tonopah, NV 89049

Date: 10/22/15

UTM Zone 11N NAD83

No warranty is made by the Bureau of Land Management as to the accuracy, reliability, or completeness of these data for individual or aggregate use with other data. Original data were compiled from various sources. This information may not meet National Map Accuracy Standards. This product was developed through digital means and may be updated without notification.

BMDOREP and TRAIL-OV CONTACTS

	Bureau of Land Management Battle Mountain District Tonopah Field Office	TRAIL-OV
MANAGEMENT		
Name	Timothy Coward	Dave Spicer
Title	Field Manager, Tonopah Field Office	President
Phone	(775) 482-7801	(775) 764-0882
Fax	(775) 482-7810	XXXXXX
Email	TCoward@blm.gov	storm-ov@hughes.net
PROJECT LEADS		
Name	Wendy Seley	
Title	Project Lead, Realty	
Phone	(775) 482-7805	
Fax	(775) 482-7810	
Email	Wseley@blm.gov	